





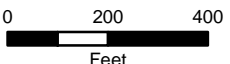
### Spyglass Ridge

Mostly steep terrain.  
Know your limits.

Light touch logging was completed in 2016. Watch the changes all the sunlight will bring to the forest floor.

-  Spyglass Trails
-  Head to Bay Trail
-  Private Property
-  Park/Open Space

**NORTH**



Feet