










Roads
End

Villages




The Knoll Trail Where to Park

-  Distance Markers
-  Parking
-  Hard Surface Trail
-  Natural Surface Trail
-  Wetlands
-  Park/Open Space
-  City Limits



NORTH

0 0.25



Miles

Roads End State Park

The Knoll

Open Space

P Two Spots

P Two Spots

Cul de sac

Head to Bay Trail

DMV

Signal

Signal

101

N Logan Rd

NE Port Dr

NE Sal-La-Sea Dr

N Logan Rd

NE Devils Lake Blvd

1 mile

1/2 mile

1/2 mile